

**Northholm**  
Grammar

# Northholm Transport Guide

**Challenging minds. Creating futures.**

# Contents

<b>Welcome to Northholm Grammar</b>	<b>1</b>
Kellyville	2
The Ponds	4
Hybrid Route – North Kellyville area and Glenorie	6
The Gables, Pitt Town and Cattai	8
Pennant Hills	10
West Pennant Hills and Beecroft	12
Castle Hill	14
Galston	16
Kenthurst, Glenhaven and Dural	18
Maralyla, Maroota, Canoelands and Glenorie	20
Berowra and Hornsby	22
Box Hill	24



# Welcome to Northholm Grammar

**Northholm Grammar has been welcoming families of Sydney's Hills and Hornsby Shires since 1983.**

Northholm Grammar School's commitment began with a vision of a dynamic, caring school that would foster the worth of the individual, encourage academic and sporting excellence and promote Christian values. It is a family-centred school which looks upon its students, parents and staff as part of a community striving for a common goal.

Northholm Grammar delivers a distinctive education that offers a level of care, beyond that available at larger independent schools, where each child is known, respected, cared for and cared about.

Northholm Grammar's educational philosophy is firmly based on the principle of *academic intentionality with pastoral attentiveness*.

We seek to challenge every student by raising academic expectations and celebrating their 'growth' because we value the importance of achieving one's potential. At the same time, we value the maintenance of a pastoral character to an education, where children are engaged in the learning process and our delivery attends to the experience in a personalised way which achieves a holistic approach to their development.

The idyllic campus, nestled in natural bushland, is a hidden gem in Arcadia. Closely connected to the Hills and Hornsby Districts of northern Sydney,

Northholm is situated on a picturesque 10 hectares which provides students with the space and opportunity to flourish. Northholm connects to Castle Hill, Hornsby, Galston, Berowra, Rouse Hill and more within an easy drive of 25 minutes or less. Bus services through Transport NSW link the School with surrounding suburbs, the Hills and Hornsby Shires and the Pennant Hills and Beecroft stations. In addition, Northholm operates a private bus service in the Kellyville/Rouse Hill, The Gables, Pitt Town and The Ponds area every morning and afternoon.

The following pages contain the bus services available to students commuting to and from Northholm.

**Christopher Bradbury**  
Principal

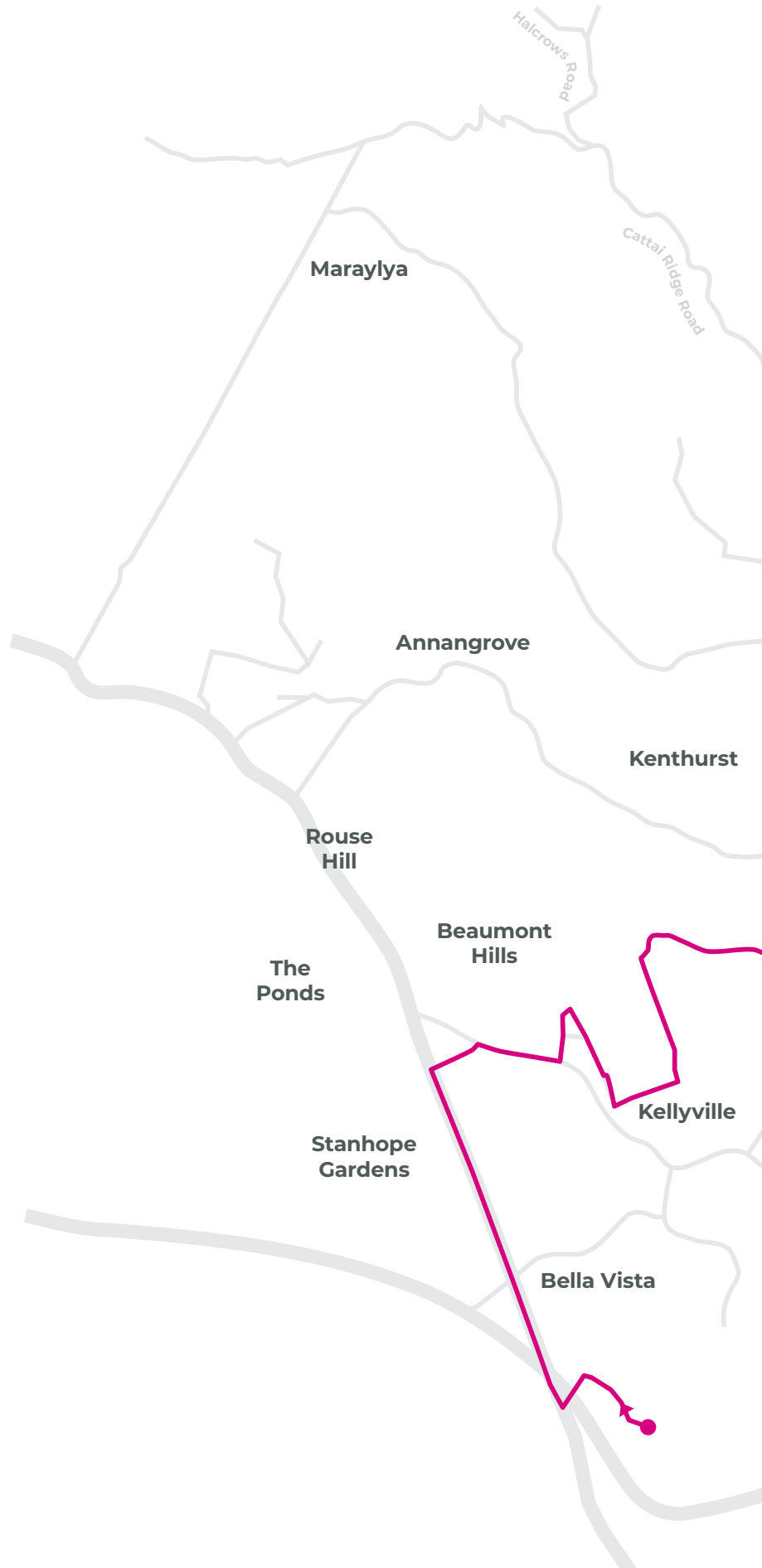
# Kellyville

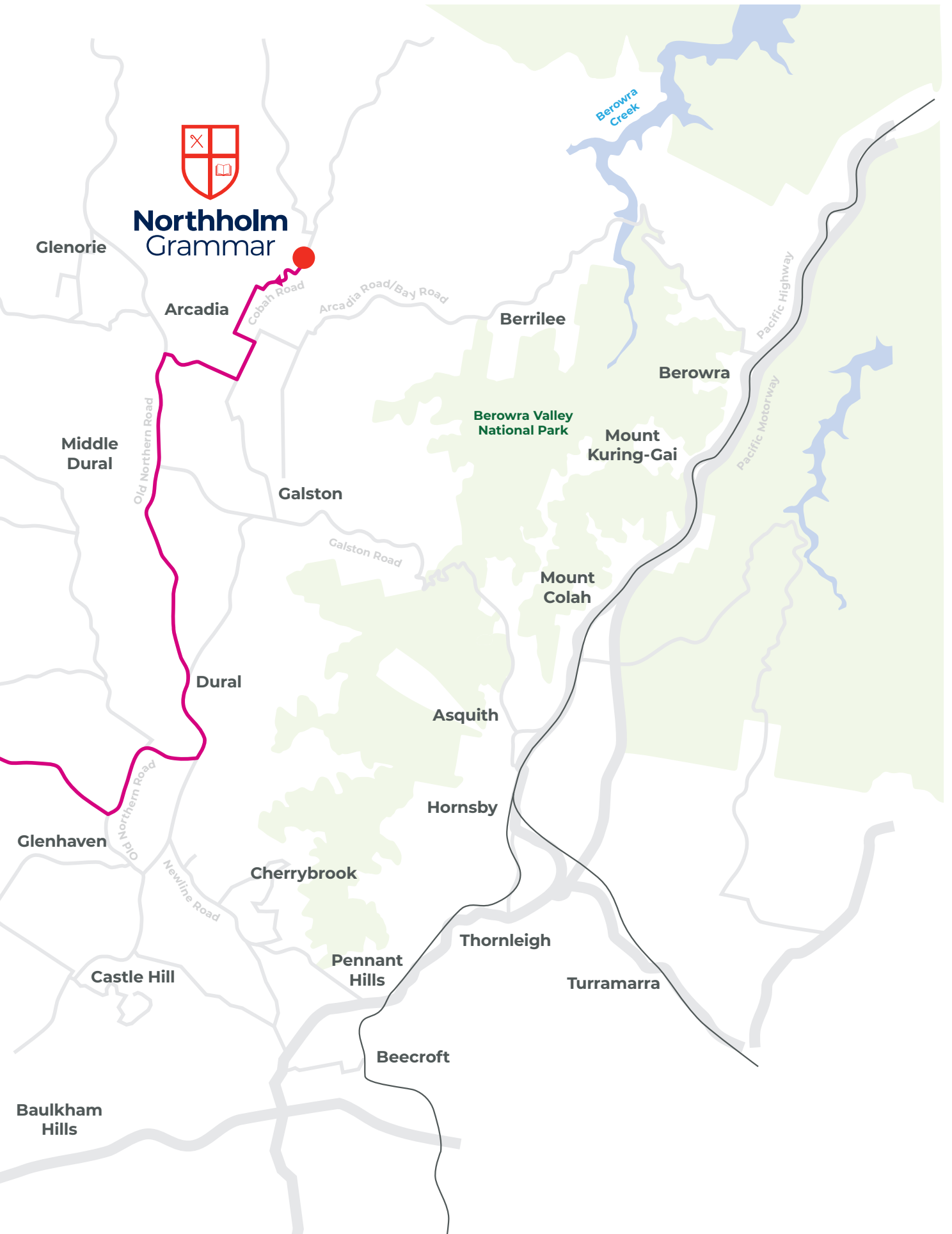
## Morning Inbound

Seven Hills Rd opposite Hilda Rd	7.00am
Seven Hills Rd before Solar Ave	7.02am
Bella Vista Metro Mawson Ave after Florey St	7.10am
Balmoral T-Way northbound	7.12am
Samantha Riley Dr after Macquarie Ave	7.16am
Windsor Rd after Samantha Riley Dr	7.18am
Acres Rd after Diana Ave	7.22am
Greenwood Rd after Womboyne Ave	7.24am
Wrights Rd before Jonquil Pde	7.29am
Green Rd after Wrights Rd	7.32am
Green Rd at Ted Pike Reserve	7.34am
<i>Then express to Northholm Grammar School</i>	
Arrive Northholm Grammar School	8.10am

## Afternoon bound

Departs Northholm Grammar School	3.00pm
Green Rd at Ted Pike Reserve	3.35pm
Wrights Rd after Green Rd	3.38pm
Wrights Rd after St Pauls Ave	3.40pm
Greenwood Rd before Acres Rd	3.45pm
Acres Rd after Diana Ave	3.47pm
Windsor Rd before Samantha Riley Dr	3.49pm
Samantha Riley Dr after Gainsford Dr	3.51pm
Balmoral T-Way southbound	3.57pm
Bella Vista Metro Mawson Ave before Florey St	3.59pm
Seven Hills Rd after Bingara Cres	4.07pm
Seven Hills Rd after Hilda Rd	4.09pm





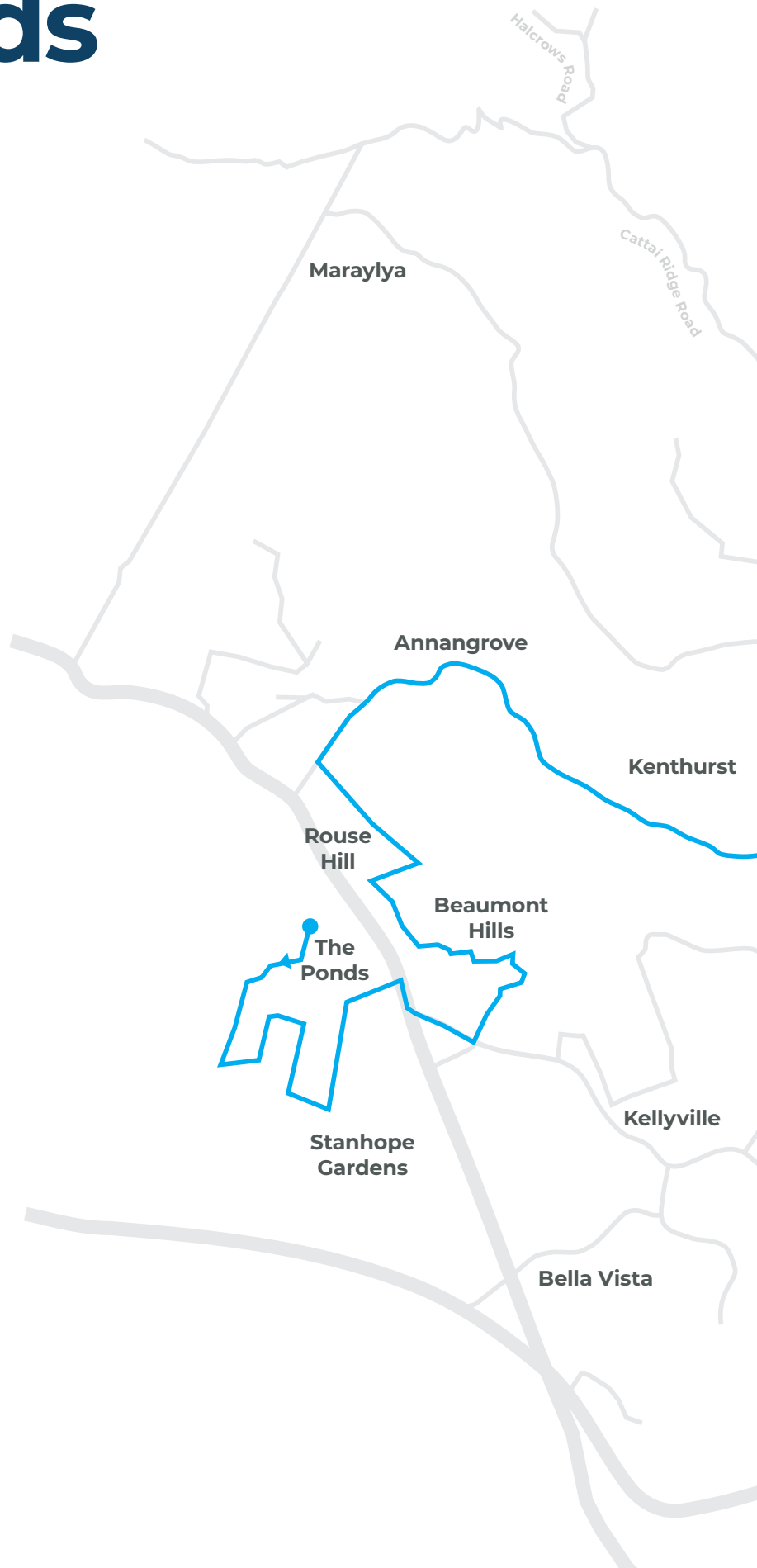
# The Ponds

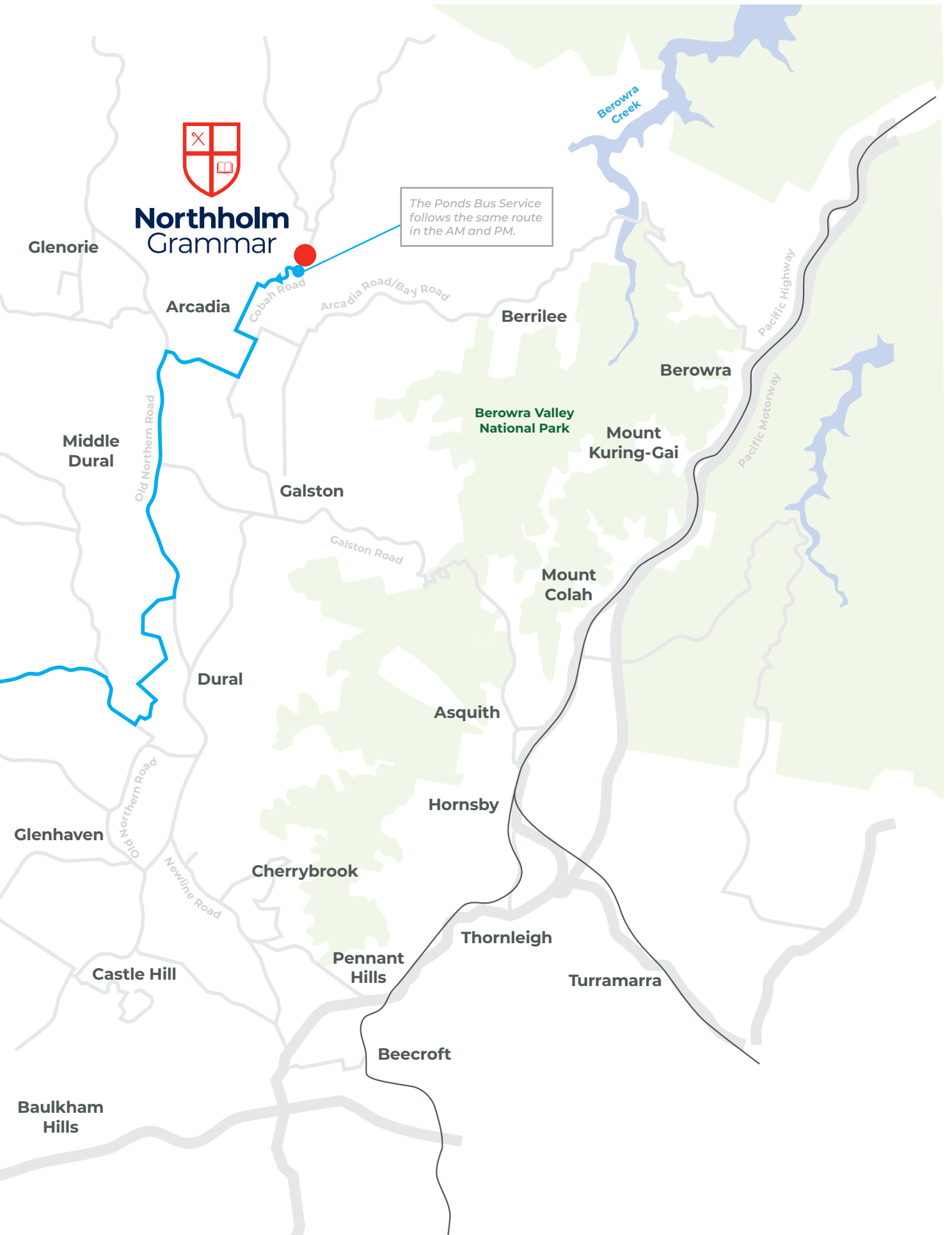
## Morning Inbound

Schofields Rd before The Ponds Blvd	6.48am
The Ponds Blvd after Camomile St	6.50am
Ridgeline Dr at Eumina St	6.52am
Ridgeline Dr opposite Katoomba St	6.54am
The Ponds Blvd before Teague St	7.00am
The Ponds Blvd before Stanhope Pkwy	7.02am
Conrad Rd opposite Oakvale Ave	7.03am
Conrad Rd after Keirle Rd	7.05am
Merriville Rd after Vinegar Hill Rd	7.07am
Samantha Riley Dr after Sanctuary Dr	7.13am
The Parkway before Hotham Ave	7.17am
Caddies Blvd after Grazier Rd	7.20am
Caddies Blvd after Main St	7.21am
Kenthurst Rd before Sagars Rd	7.44am
Arrive Northholm Grammar School	8.10am

## Afternoon bound

Departs Northholm Grammar School	3.00pm
Kenthurst Rd opposite Pellitt Ln	3.22pm
Kenthurst Rd before Sagars Rd	3.25pm
Caddies Blvd after Main St	3.48pm
Caddies Blvd after Grazier Rd	3.49pm
Sanctuary Dr after Bridgewood Dr	3.51pm
The Parkway after Brampton Dr (Roy Dudley Park)	3.53pm
The Parkway before Beaumont Dr	3.54pm
Samantha Riley Dr before River Oak Ct	3.59pm
Merriville Rd before Perfection Ave	4.06pm
Conrad Rd before Palace St	4.08pm
Conrad Rd at Oakvale Ave	4.09pm
The Ponds Blvd after Stanhope Pkwy	4.12pm
The Ponds Blvd before Teague St	4.14pm
Ridgeline Dr at Katoomba St	4.17pm
Ridgeline Dr opposite Eumina St	4.22pm
The Ponds Blvd opposite Camomile St	4.24pm
Schofields Rd after The Ponds Blvd	4.25pm





**Northholm Grammar**

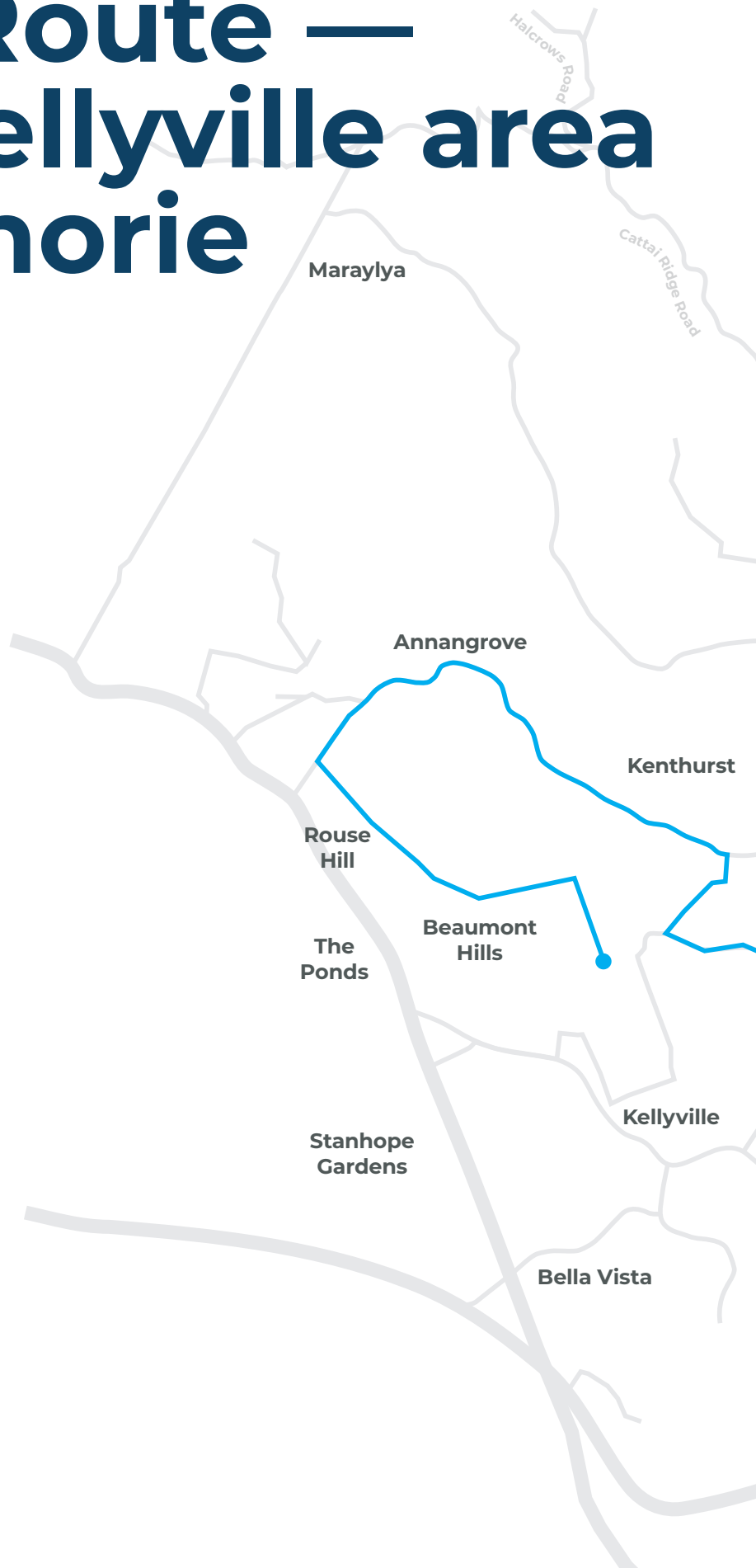
# Hybrid Route — North Kellyville area and Glenorie

## Morning inbound

Australian International Academy, Foxall Rd	7.10am
Foxall Rd after Aztec St	7.12am
North Kellyville Square	7.14am
Withers Rd after Commercial Rd	7.18am
Withers Rd after Mile End Rd	7.20am
Annangrove Rd after Withers Rd	7.22am
Annangrove Rd after Edwards Rd	7.24am
Annangrove Rd at Amaroo Park	7.26am
Annangrove Rd after Langlands Rd	7.28am
Annangrove Rd after Aston Rd	7.32am
Glenhaven Rd Aged Care	7.37am
Glenhaven Rd Fire Station	7.40am
Old Northern Rd after Malabar Rd	7.43am
Old Northern Rd after Kenthurst Rd	7.45am
Glenorie Bakery	8.00am
Northholm Grammar School	8.10am

## Afternoon bound

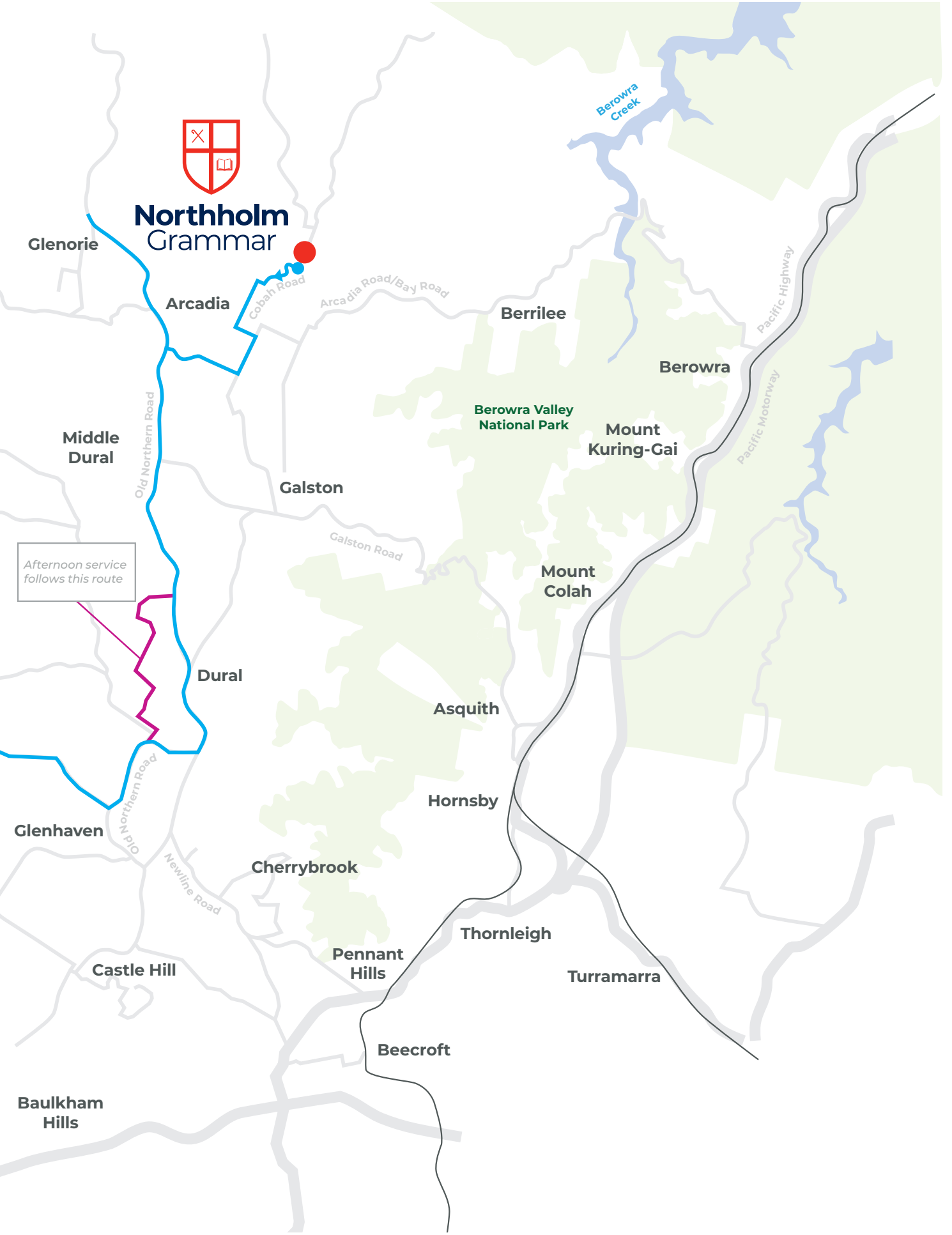
Northholm Grammar School	3.00pm
Glenorie Bakery	3.12pm
Old Northern Rd opposite Stonlea Cct	3.27pm
Old Northern Rd after Franlee Rd	3.28pm
Glenhaven Rd Fire Station	3.31pm
Glenhaven Rd at shops	3.33pm
Glenhaven Rd Aged Care	3.35pm
Annangrove Rd opposite Aston Rd	3.40pm
Annangrove Rd after Langlands Rd	3.45pm
254 Annangrove Rd	3.45pm
Annangrove Rd opposite Amaroo Park	3.46pm
Annangrove Rd after Edwards Rd	3.48pm
Withers Rd after Mile End Rd	3.51pm
Withers Rd before Commercial Rd	3.53pm
Withers Rd after Applegum Cres	3.55pm
Withers Rd opposite	
North Kellyville Square	3.57pm
Foxall Rd after Withers Rd	3.59pm
Australian International Academy, Foxall Rd	4.00pm







# Northholm Grammar



Glenorie

Arcadia

Galston

Dural

Glenhaven

Castle Hill

Baulkham Hills

Cherrybrook

Pennant Hills

Beecroft

Berrilee

Berowra Valley National Park

Mount Kuring-Gai

Mount Colah

Asquith

Hornsby

Thornleigh

Turramarra

Berowra

Berowra Creek

Cobah Road

Arcadia Road/BaA Road

Galston Road

Old Northern Road

Northern Road

Newline Road

Pacific Highway

Pacific Motorway

Afternoon service follows this route

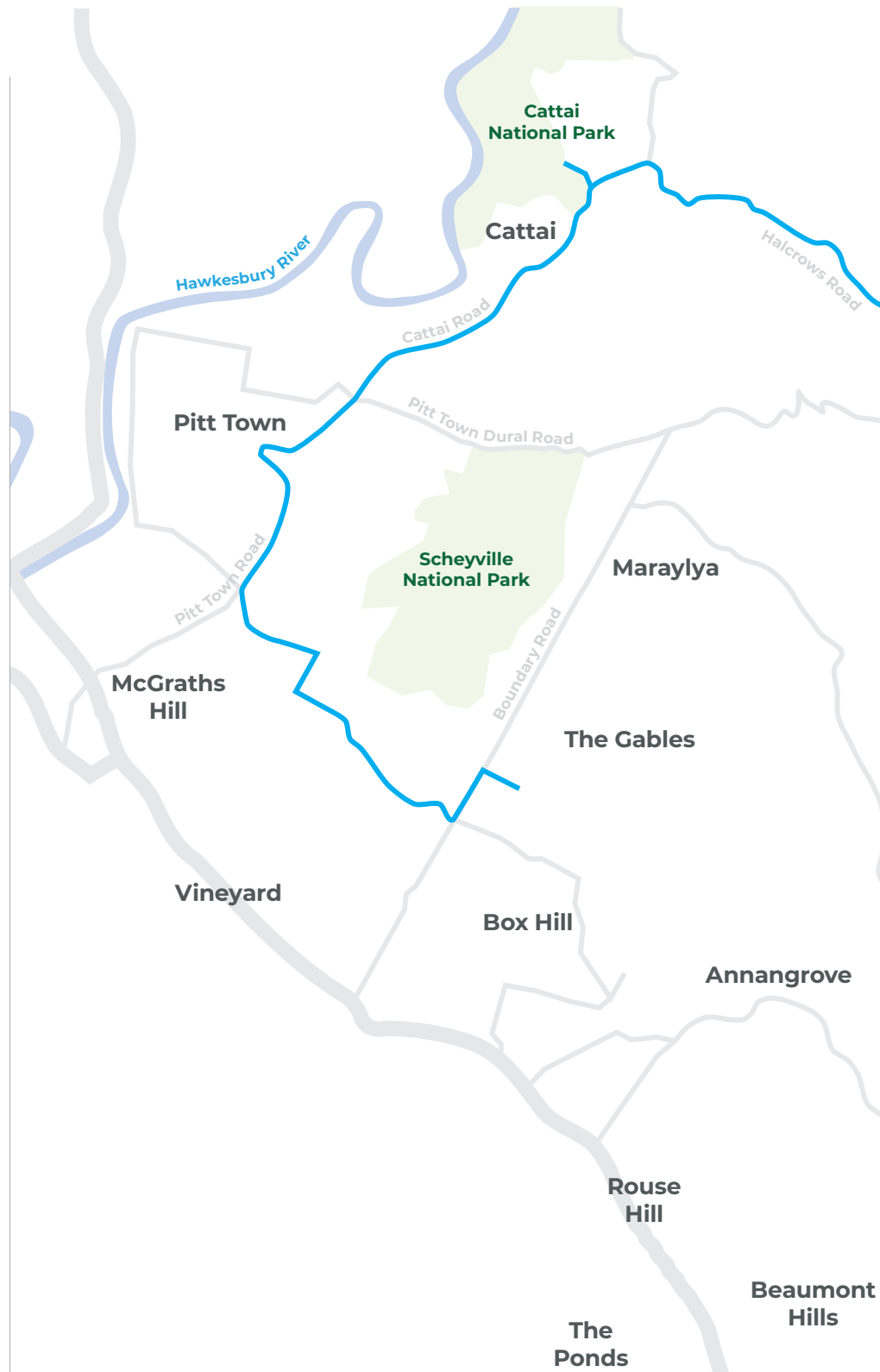
# The Gables, Pitt Town and Cattai

## Morning inbound

Cataract Rd after Fontana Dr	7.00am
Ogden Rd at Oakville Public School	7.09am
Eldon Street opposite IGA Pitt Town	7.15am
Cattai Rd after Mitchell Rd	7.24am
Cattai Public School, Cattai Rd	7.30am
Themeda Pl and Caddie Rd	7.40am
Halcrows Rd at Broadview Cct	7.43am
Halcrows Rd at Smallwood Rd	7.48am
Arrive Northholm Grammar School	8.05am

## Afternoon bound

Leave Northholm Grammar School	3.00pm
Halcrows Rd opposite Smallwood Rd	3.26pm
Halcrows Rd opposite Broadview Cct	3.30pm
Themeda Pl and Caddie Rd	3.34pm
Cattai Public School, Cattai Rd	3.44pm
Milestone Early Learning Pitt Town, Cattai Rd	3.54pm
Eldon Street at Bird in the Hand Inn	3.59pm
Ogden Rd opposite Oakville Public School	4.05pm
Cataract Rd before Fontana Dr	4.14pm





# Pennant Hills

## AM Routes

### 3188

#### Departs from Pennant Hills

7.07am: *Exit Pennant Hills Station* via Railway, R>Pennant Hills, R>Boundary, L>Victoria, R>New Line, R>Boundary, L>Francis Greenway, L>Macquarie (2nd), R>Kenburn, R>Shepherds, L>Purchase, R>New Line, R>James Henty, U-turn at Thomas Wilkinson and return via James Henty, R>New Line to Old Northern Rd opp Quarry Rd. Transfer to Route 638 (see pages 10-11).

### 3126

#### Departs from Pennant Hills

7.30am: *Exit Pennant Hills Station* via Railway, R>Pennant Hills, R>Boundary, R>New Line, R>Old Northern, Dural PO (7.48am), Old Northern, R>Wylids, L>Arcadia, L>Cobah to Northholm Grammar School.

## PM Routes

### 3544 (follows same route as 3126 AM)

To Pennant Hills

3.00pm: *To Pennant Hills Express* via Cobah, R>Arcadia, R>Wylids, L>Old Northern, L>New Line, L>Boundary, L>Pennant Hills, L>Railway to Pennant Hills Station.

### 3512

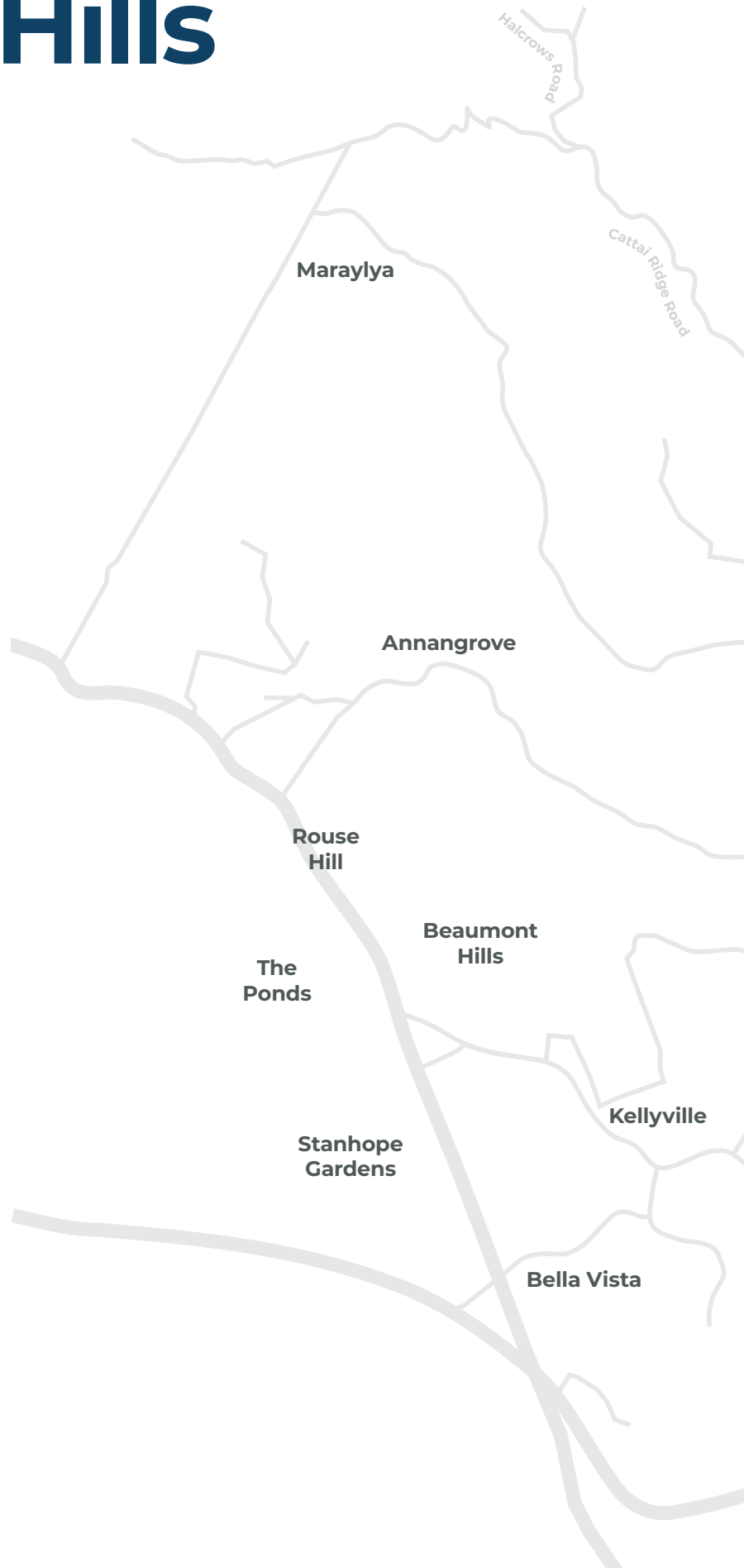
To West Pennant Hills

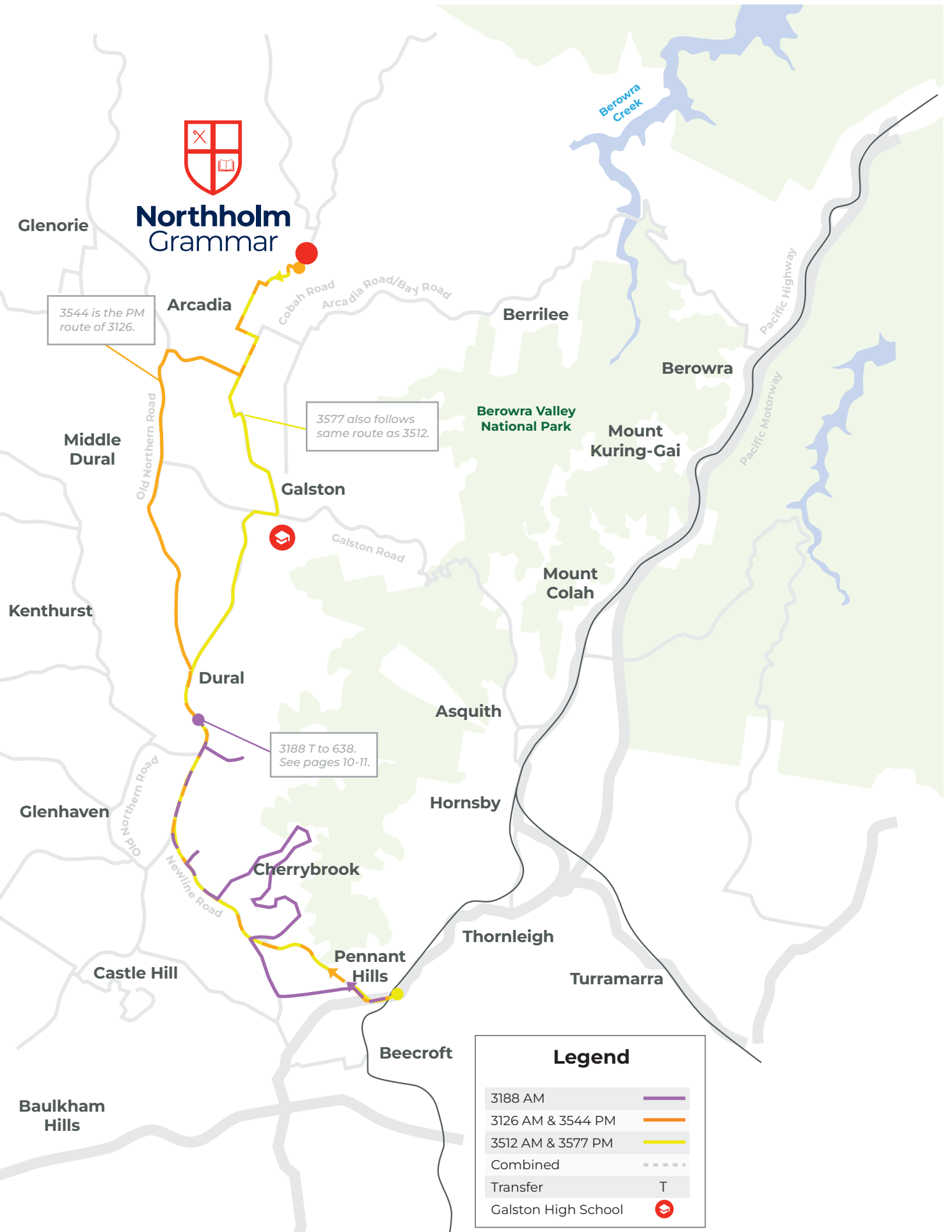
3.05pm: *Via Cobah*, R>Arcadia, R>Galston, Galston HS (3.20pm), L>Old Northern, L>New Line, L>Boundary, L>Pennant Hills, L>Railway to Pennant Hills Station.

### 3577

To Pennant Hills

4.29pm: *Via Cobah*, R>Arcadia, R>Galston, L>Old Northern, L>New Line, L>Boundary, L>Pennant Hills, L>Railway, Pennant Hills Station.





# West Pennant Hills and Beecroft

## AM Routes

### 3102

Departs from West Pennant Hills

7.19am: *Exit Aiken and Pennant Hills Rds* via Aiken, R>Taylor, L>Highs, Blacks, Blacks Rd Terminus (7.29am), then return via Blacks, Highs, L>Highs, L>Castle Hill, R>Old Northern, R>Old Northern, R>Galston to Northholm Grammar School.

### 3164

Departs from Beecroft

7.27am: *Exit Beecroft Station* via Wongala, Copeland, R>York, L>Hannah, R>Cardinal, L>Pennant Hills, R>Castle Hill, R>Old Northern, opposite Oakhill College (7.44am), Old Northern, Round Corner (7.53am), Old Northern, R>Galston, to Galston HS (8.04am), then R>Galston, L>Arcadia, L>Cobah to Northholm Grammar School.

## PM Routes

### 3625

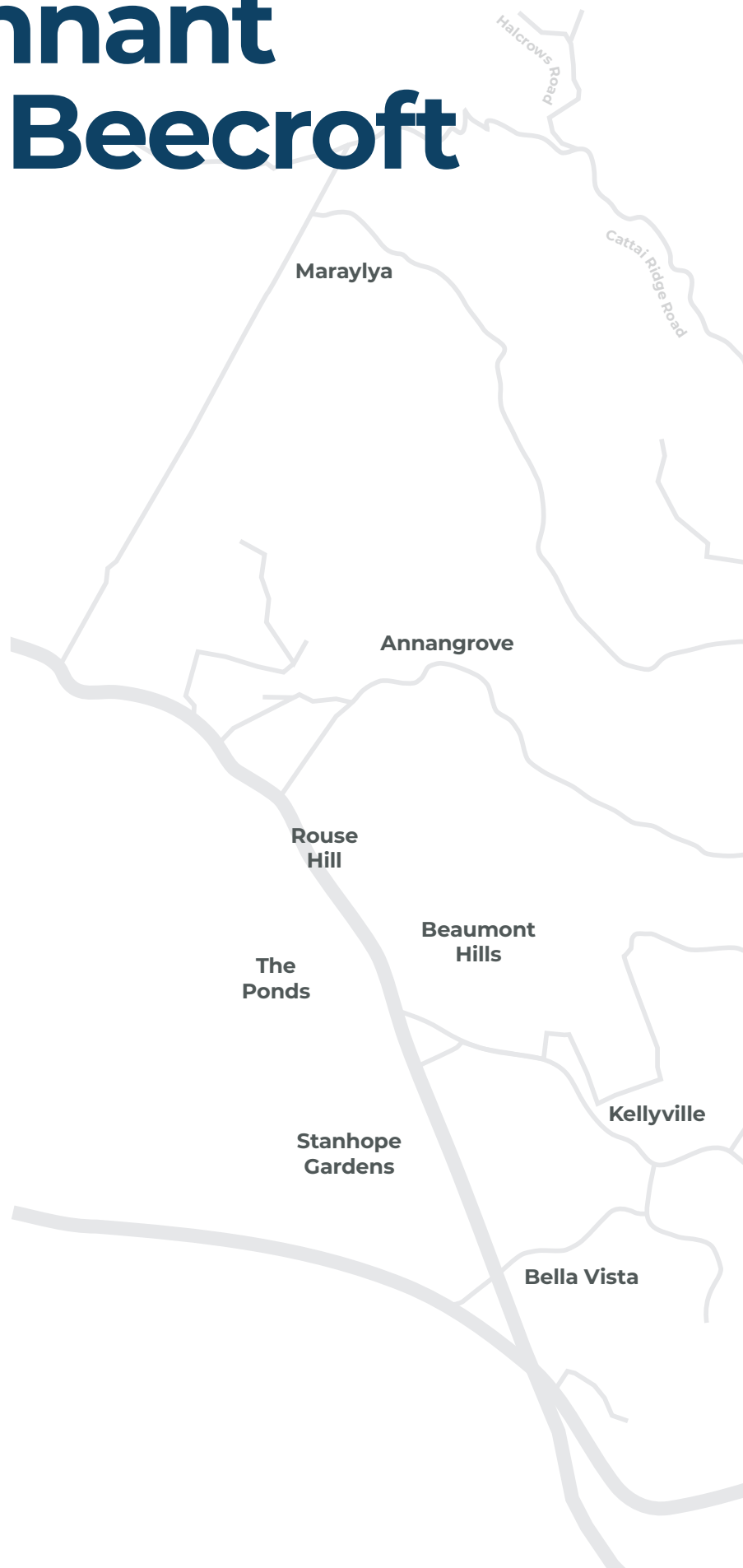
To Beecroft

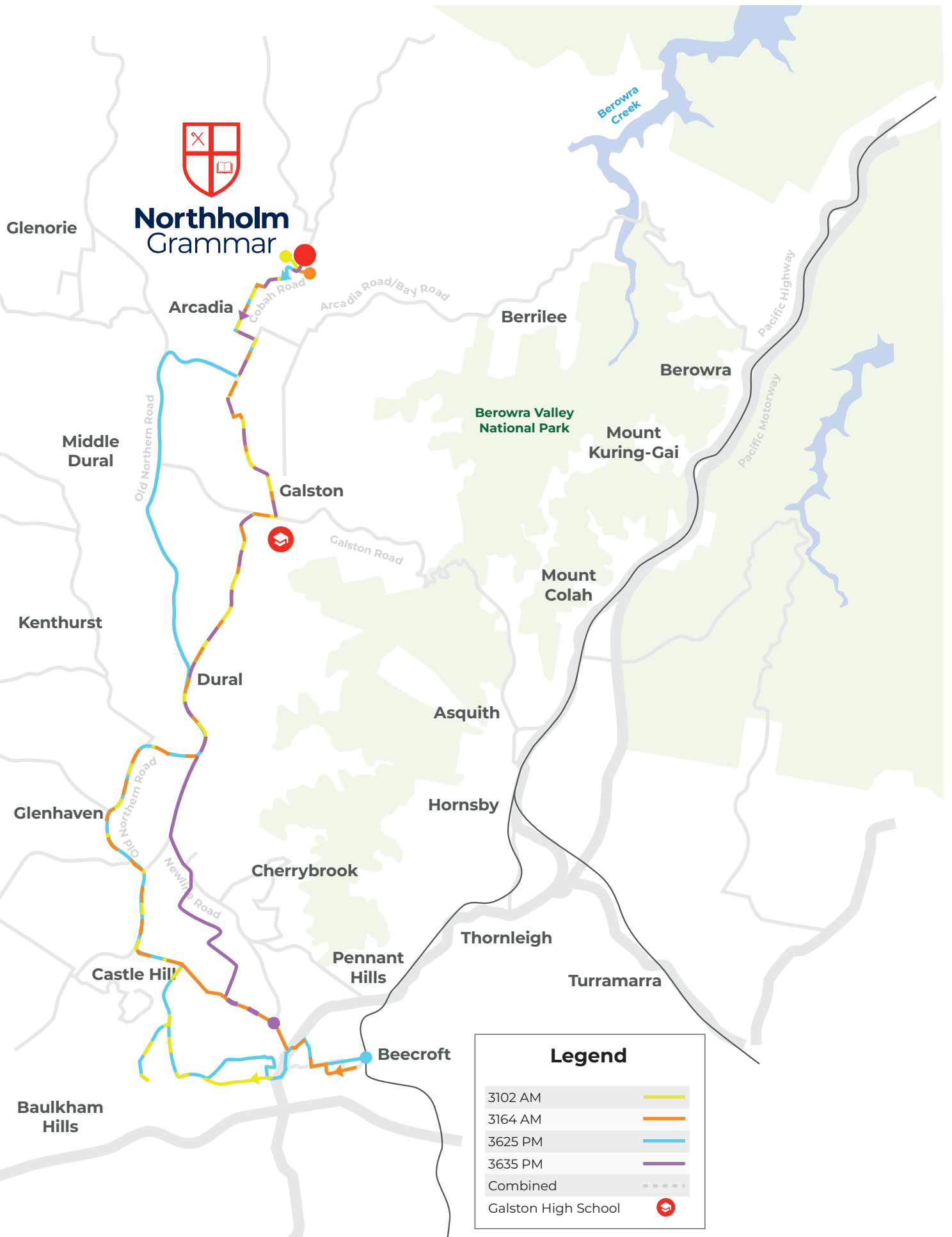
3.07pm: *Via Cobah*, R>Arcadia, R>Wylds, L>Old Northern, Dural PS (3.26pm) Old Northern, Round Corner (3.34pm), Old Northern, Oakhill College (3.43pm), Old Northern, L>Castle Hill, R>Highs, R>Highs, to Blacks Rd turnaround, returns via Blacks, Highs, then R>Taylor, L>Aiken, L>Oratava, R>Dehlsen, L>Salina, L>Aiken, L>Pennant Hills, R>Cardinal, L>Hannah, R>Wongala to Beecroft Station.

### 3635

To West Pennant Hills

3.02pm: *Via Cobah*, R>Arcadia, R>Galston, Galston HS (3.18pm), Galston, L>Old Northern, Dural PS (3.27pm), Old Northern, Redfield College Bus Bay (3.29pm), Old Northern, L>New Line, R>David, Oakhill Shops (3.39pm), David, L>Woodgrove, R>County, L>John, R>Franklin, L>Castle Hill to Church.





# Northholme Grammar

**Legend**

3102 AM	
3164 AM	
3625 PM	
3635 PM	
Combined	
Galston High School	

# Castle Hill

## AM Routes

### 3154

Departs from Castle Hill

7.35am: *Exit Castle Hill Interchange Stand A* via L>Old Northern, Round Corner (7.47am), Old Northern, Dural PO (7.50am), Old Northern, R>Wylds, L>Arcadia, L>Cobah to Northholm Grammar School.

### 660

Departs from Castle Hill

7.19am: *Exit Castlewood Dr before Jasmine Way* via Castlewood, R>Darcey, L>Crane, L>Cecil, R>Terminus, L>Crane, R>Castle Hill Interchange (7.29am). Transfer to Route 3154 (due at 7.35am).

### 638

Departs from Castle Hill

7.37am: *Exit Castle Hill Interchange Stand A* via L>Old Northern, Oakhill College (7.41am), Old Northern, Round Corner (7.50am), Old Northern, R> Galston, L>Arcadia, L>Cobah to Northholm Grammar School.

## PM Routes

### 3551

To Castle Hill

3.02pm: *To Castlewood Via Castle Hill* via Cobah, R>Arcadia, R>Wylds, L>Old Northern, Oakhill College (3.40pm), L>Old Northern, R>Castle Hill Interchange Stand C (3.50pm), L>Crane, R>Orange, L>Cecil, R>Crane, L>Castlewood, R>Darcey to Jarrah Pl.

### 3563

To Castle Hill

4.00pm: *To Castle Hill Via Round Corner* via Cobah, R>Arcadia, R>Wylds, L>Old Northern to Round Corner (4.20pm), continues via Old Northern, Terminus, R>Crane, R>Castle Hill Interchange.

### 3583

To Castle Hill

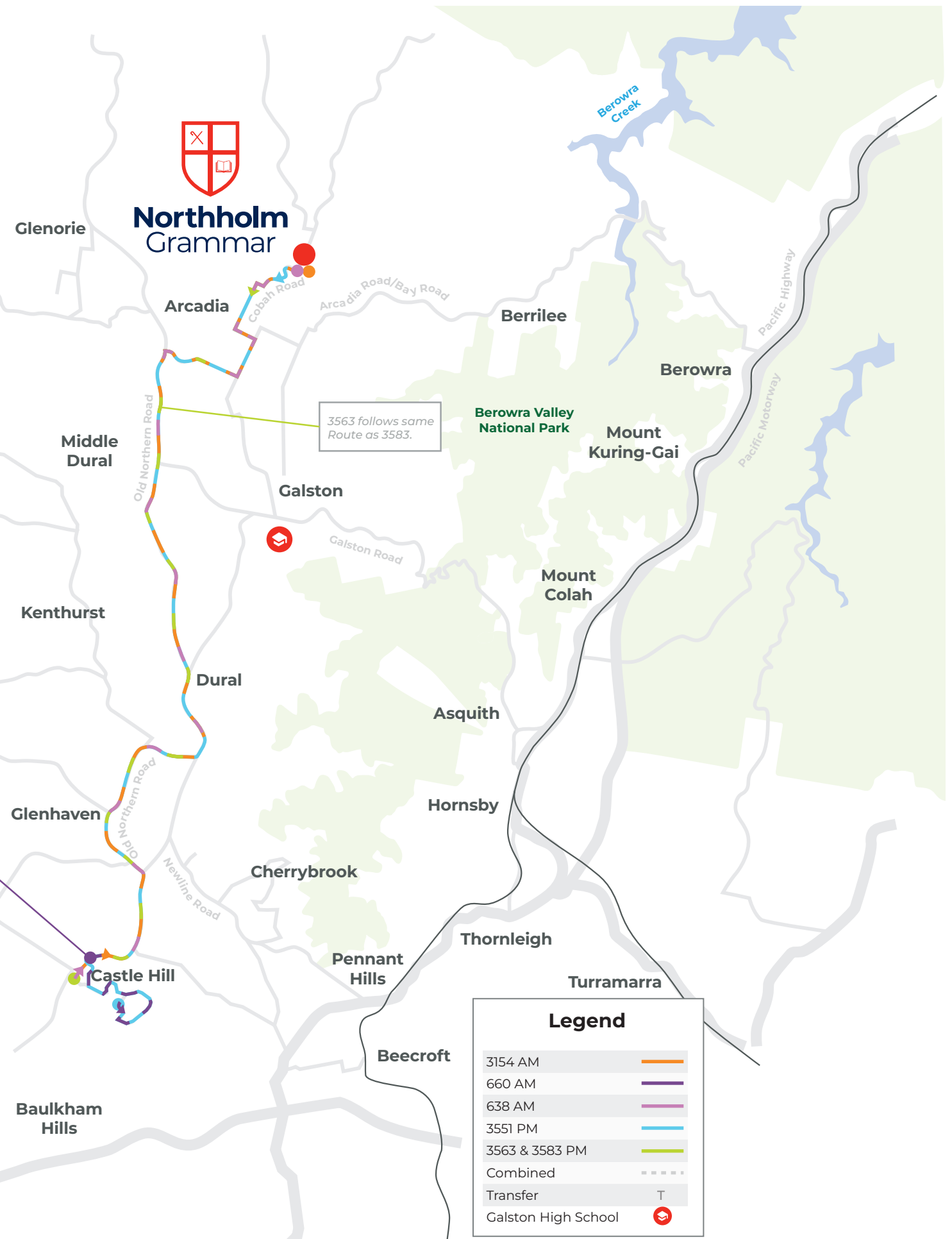
3.00pm: *Via Cobah*, R>Arcadia, R>Wylds, L>Old Northern, Round Corner (3.24pm), Old Northern, Terminus, R>Crane, R>Castle Hill Interchange.







# Northholm Grammar



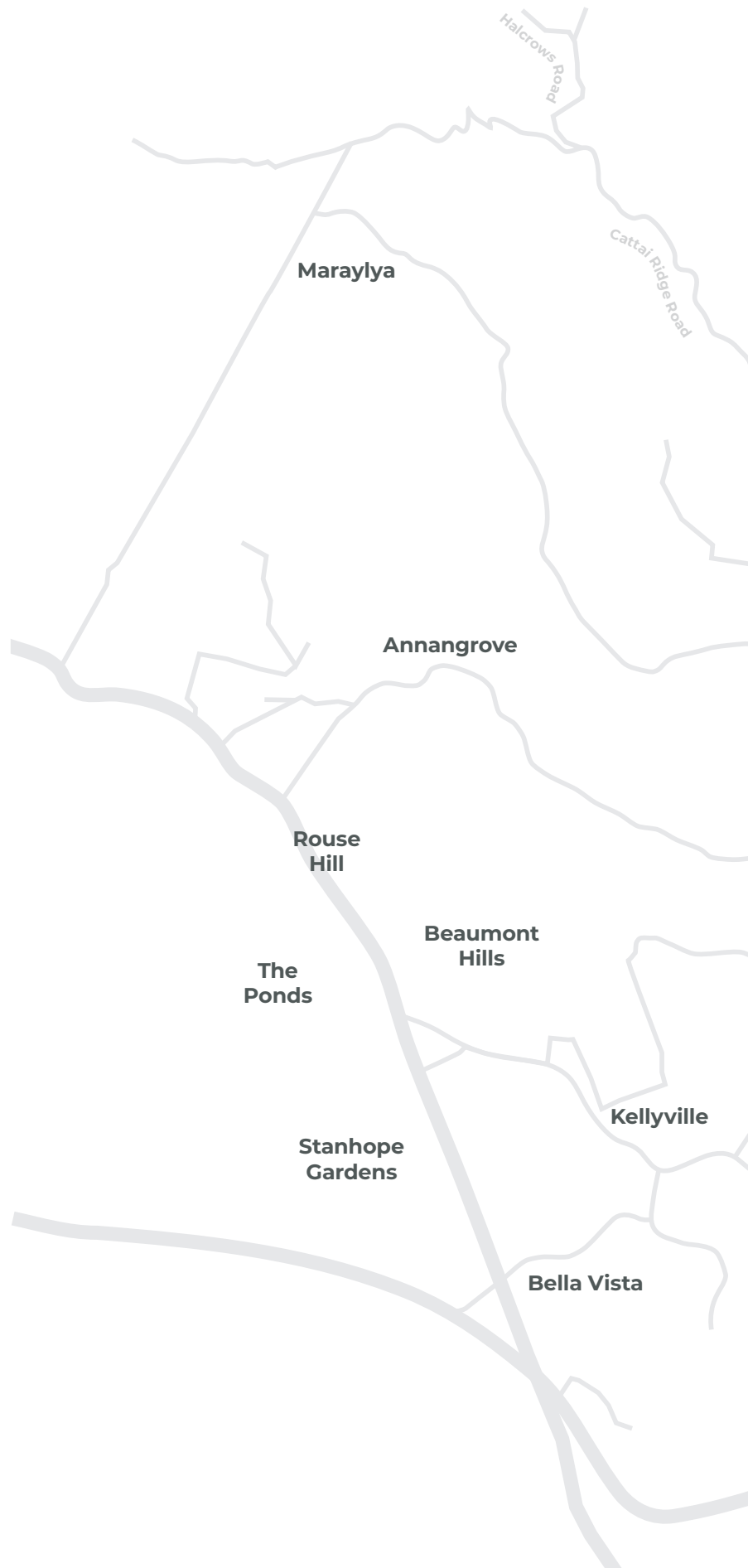
# Galston

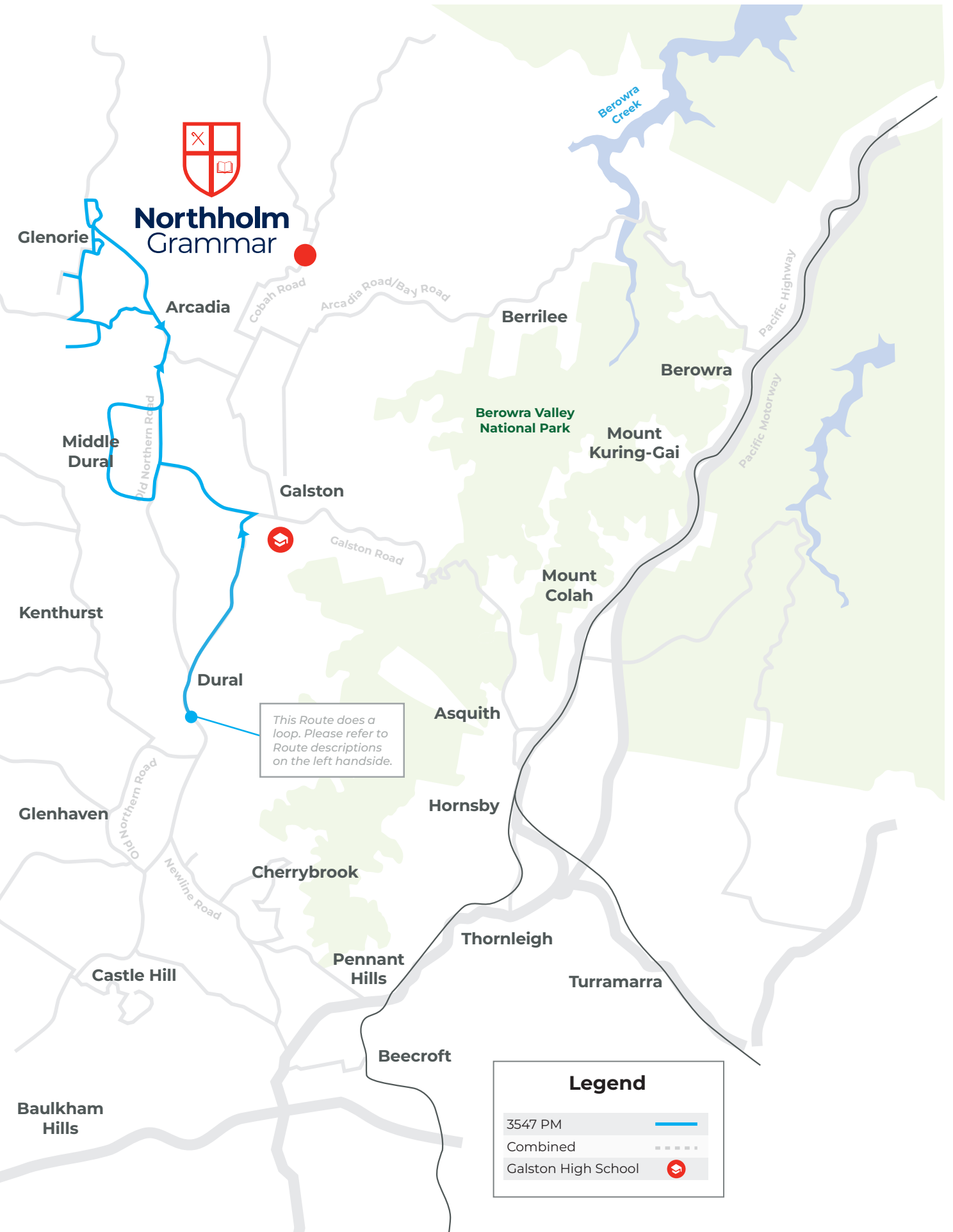
## PM Route

### 3547

To Galston

3.26pm: Exit Galston HS via >Galston, L>Mid Dural, R>Old Northern R>Cairnes, L>Tecoma, Glenorie PS (3.39pm), Tecoma L>Timaru, L> Old Northern R>Cattai Ridge, L>Venetta to Beard, return Venetta, L>Cattai Ridge, R>Post Office, L>Boronia to Currawong, return Boronia, L>Post Office, R>Casuarina, R>Parkview, R>Post Office, R>Old Northern, Glenorie, Glenorie Shops (4.02pm), Old Northern, R>Garemym, L>Cranstons, L>Old Northern, R>Mid Dural, L>Galston.





# Kenthurst, Glenhaven and Dural

## AM Routes

### 3103

Departs from Kenthurst

7.00am: *Exit Cadwells & Porters* via Porters to Kenthurst Rd opp Pitt town Rd (7.06am). Transfer to Route 639 (see pages 16-17).

### 3195

Departs from Glenhaven

7.30am: *Exit Glenhaven Rd After Benerman* via Glenhaven, L>Old Northern Rd to Round Corner then express to Northholm Grammar School.

## PM Routes

### 3511

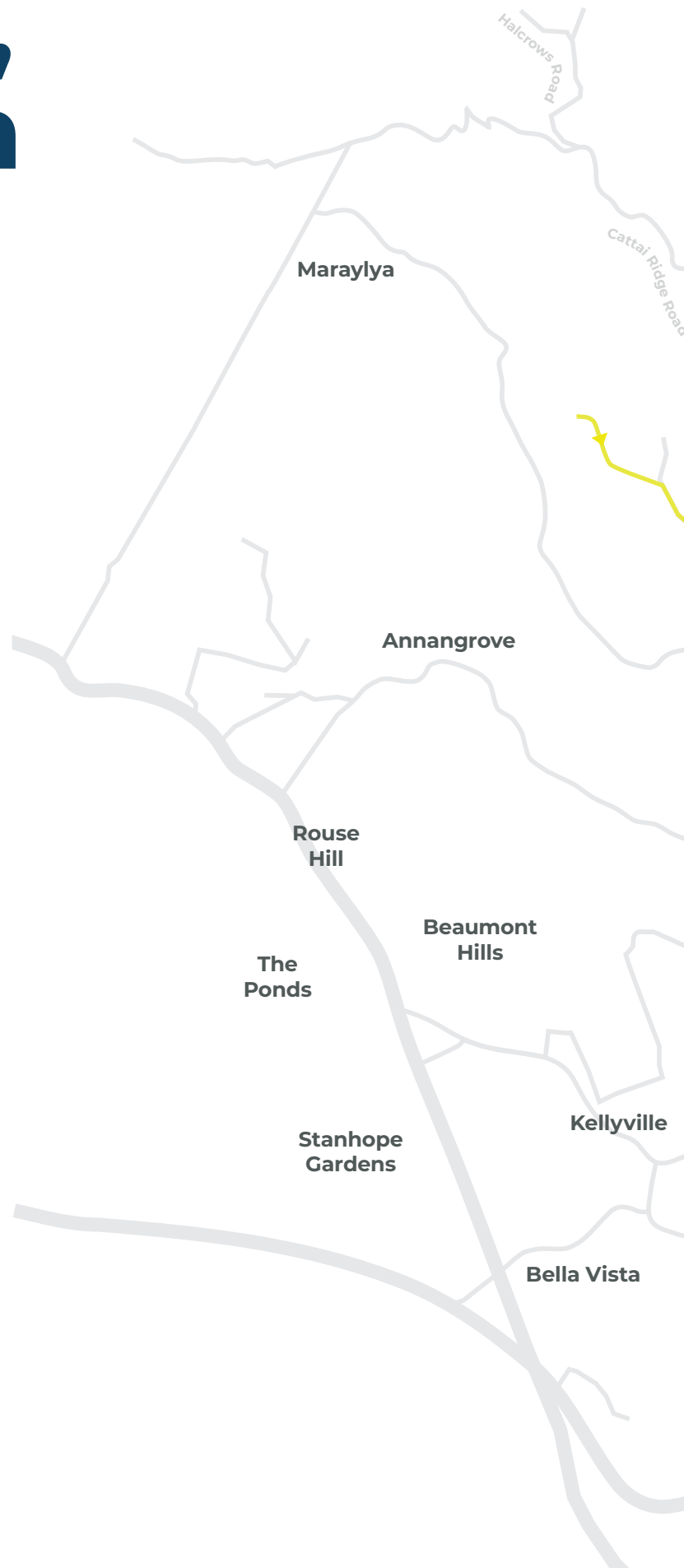
To Glenhaven

3.30pm: *Exit Galston HS* via L> Galston, L>Carters >Laurie to Mitchell, return Laurie, R>Carters, L>Galston, L>Old Northern, Round Corner (3.49pm), Old Northern, R>Gilbert, R>Ridgecrop1st, R>Linksey, L>Greenbank Loop, L>Grange, R> Evans, L>Glenhaven, L>Carinda, R>Mills to Glenhaven Rd.

### 3575

To Glenhaven

3.15pm: *Express to Round Corner then* via Old Northern Rd, R>Glenhaven to Bannerman Rd.





# Northholme Grammar

## Legend

3103 AM	
3195 AM	
3511 PM	
3575 PM	
Combined	
Transfer	
Galston High School	

# Maralyla, Maroota, Canoelands and Glenorie

## AM Routes

### 639

Departs from Maralyla

7.08am: *Exit Neich Rd Before Boundary Rd* via Pitt Town, Pitt Town & Kenthurst (7.23am), R>Kenthurst, R>Old Northern, Round Corner (7.34am). Transfer to Route 638 (see pages 10-11).

### 3172

Departs from Glenorie

7.00am: *Exit Old Northern & Cattai* L>Cattai Ridge, R>Halcrows (7.13am) Halcrows to Smallwood, turnaround & return Halcrows, L>Cattai Ridge, L>Post Office, L>Boronia, turns at Currawong, return Boronia, L>Post Office, R>Old Northern, Glenorie Shops (7.31am), Old Northern, L>Wylds, L>Arcadia, R>Blacks, L>Arcadia, R>Galston, Galston HS (7.58am). Transfer to Route 638 or 3164. 3164 (see pages 8-9 and 10-11).

### 3110

Departs from Canoelands

7.24am: *Exit Canoelands Rd Interchange* via Old Northern, Glenorie Shops (7.37am), L>Mid Dural, R>Galston, Galston HS (7.53am). Transfer to Route 638 or 3164 (see pages 8-9 and 10-11).

## PM Routes

### 3585

To Maralyla

3.05pm: *To Maralyla Via Galston High and Pitt Town Rd* via Cobah, R>Arcadia, R>Galston, Galston HS (3.21pm). Transfer to Routes 3524, 3547, 3554, 3570 (see this page and pages 12-13 and 18-19). Continues via L>Old Northern, R>Derriwong, L>Jaffa, L>Maple, R>Kenthurst, L>Annangrove to Marian College (3.48pm), return R>Annangrove, L>Kenthurst, R>Dural to Kenthurst PS (3.55pm), R>Kenthurst, L>Pitt Town, L>Lang to Alicia, return Lang, L>Pitt Town to Boundary.

### 3554

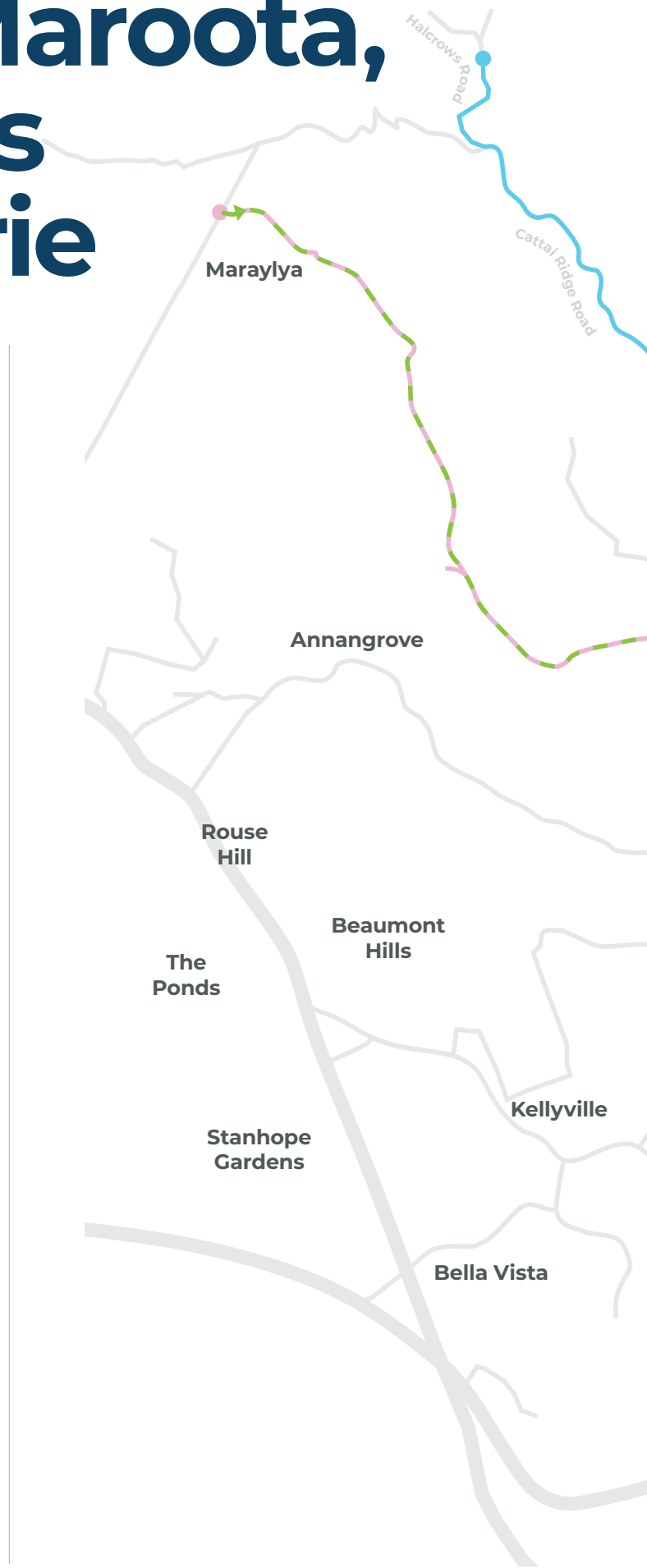
To Maroota

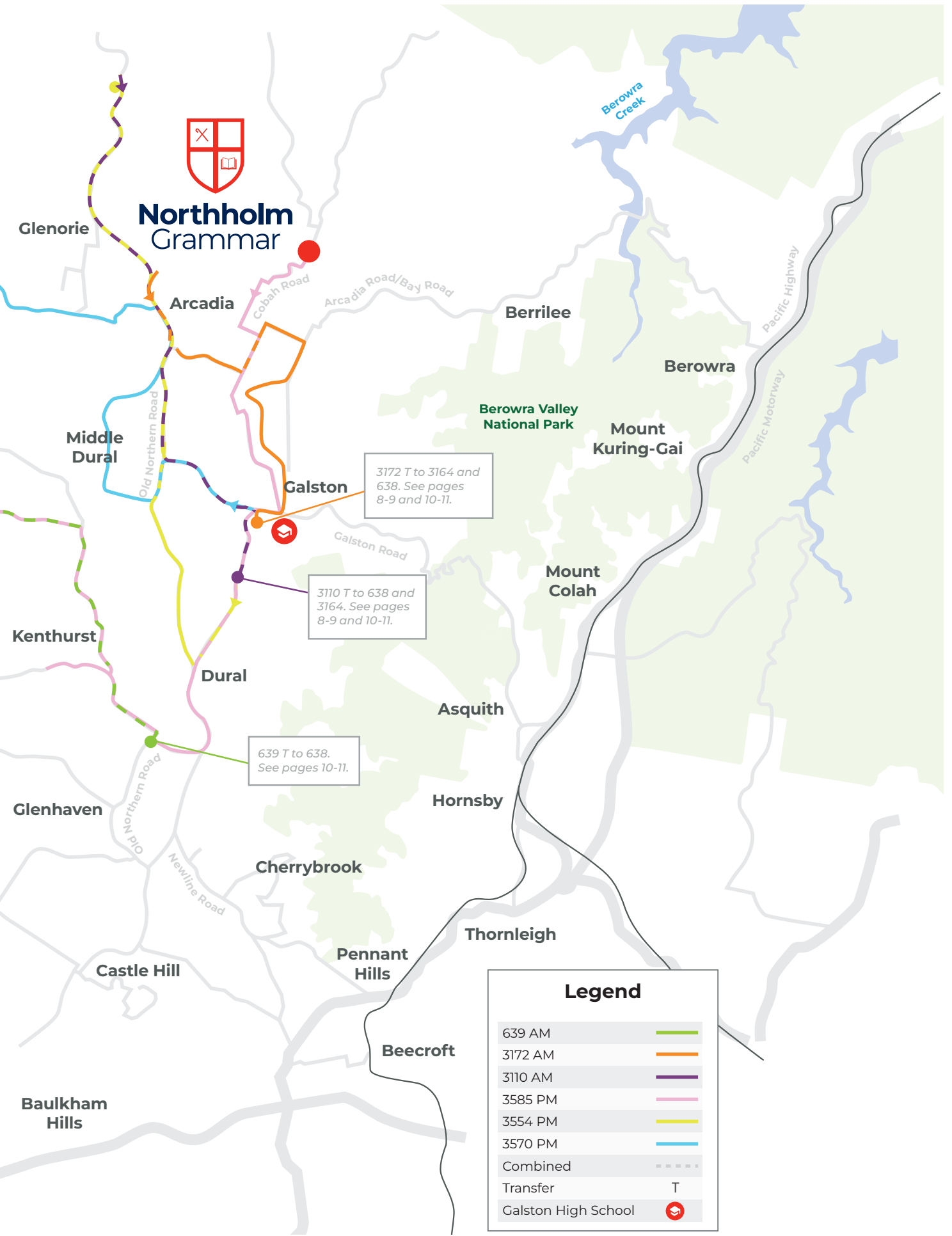
3.30pm: *Exit Galston HS* via L>Galston, R>Old Northern, R>Cairnes, L>Tecoma, Glenorie PS (3.50pm), Tecoma, L>Timaru, R>Old Northern, R>Canoelands, to Canoelands Terminus (4.05pm), turnaround & return via Canoelands, R>Old Northern to Laughtondale Gulley Rd.

### 3570

To Maralyla

3.30pm: *Exit Galston HS* via R>Galston, L>Mid Dural, L>Old Northern, R>Cranstons, (3.40pm), R>Garemyrn, L>Old Northern, L>Cattai Ridge, R>Halcrows to Smallwood.





# Berowra and Hornsby

## AM Routes

### 638

Departs from Berowra Waters

7.27am: *Exit Berowra Waters* via Bay, R>Arcadia, Arcadia & Cobah (7.45am). Transfer to Route 3154, 3164, 638 or 3126 (see pages 6-7, 8-9 and 10-11).

### 3190

Departs from Berowra

7.00am: *Exit Berowra Station* via Pacific Hwy, Mt Kuring-gai Station (7.04am), Mt Colah Station (7.08am), Asquith Station (7.11am), Hornsby Station (7.18am), Pacific Hwy & Pennant Hills Rd, R>Boundary, R>New Line, R>Old Northern, R>Galston, L>Arcadia, L>Cobah to Northholm Grammar School.

## PM Route

### 3620

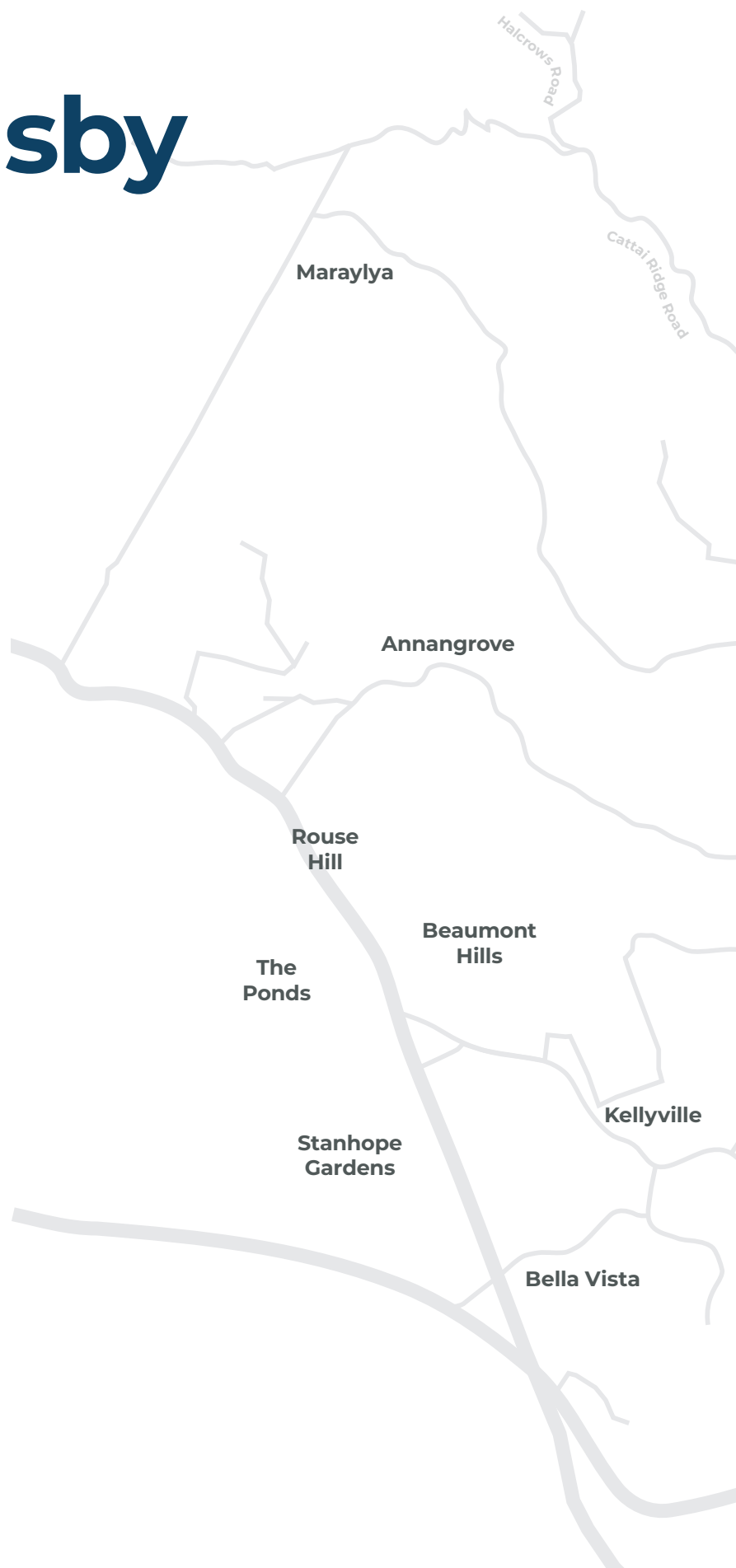
To Berowra

3.07pm: *Exit Northholm Grammar* via Cobah Rd, R>Arcadia, R>Wylds, L>Old Northern, Redfield College (3.27pm), L>New Line, L>Boundary, L>Pennant Hills, L>Pacific Hwy, R>George, Hornsby Station (4.00pm), L>Bridge, R>Jersey St Nth, R>Pacific Hwy, Asquith Station, Mt Colah Station, Mt Kuring-gai Station, Pacific Hwy to Berowra Station

### 3524

To Berowra

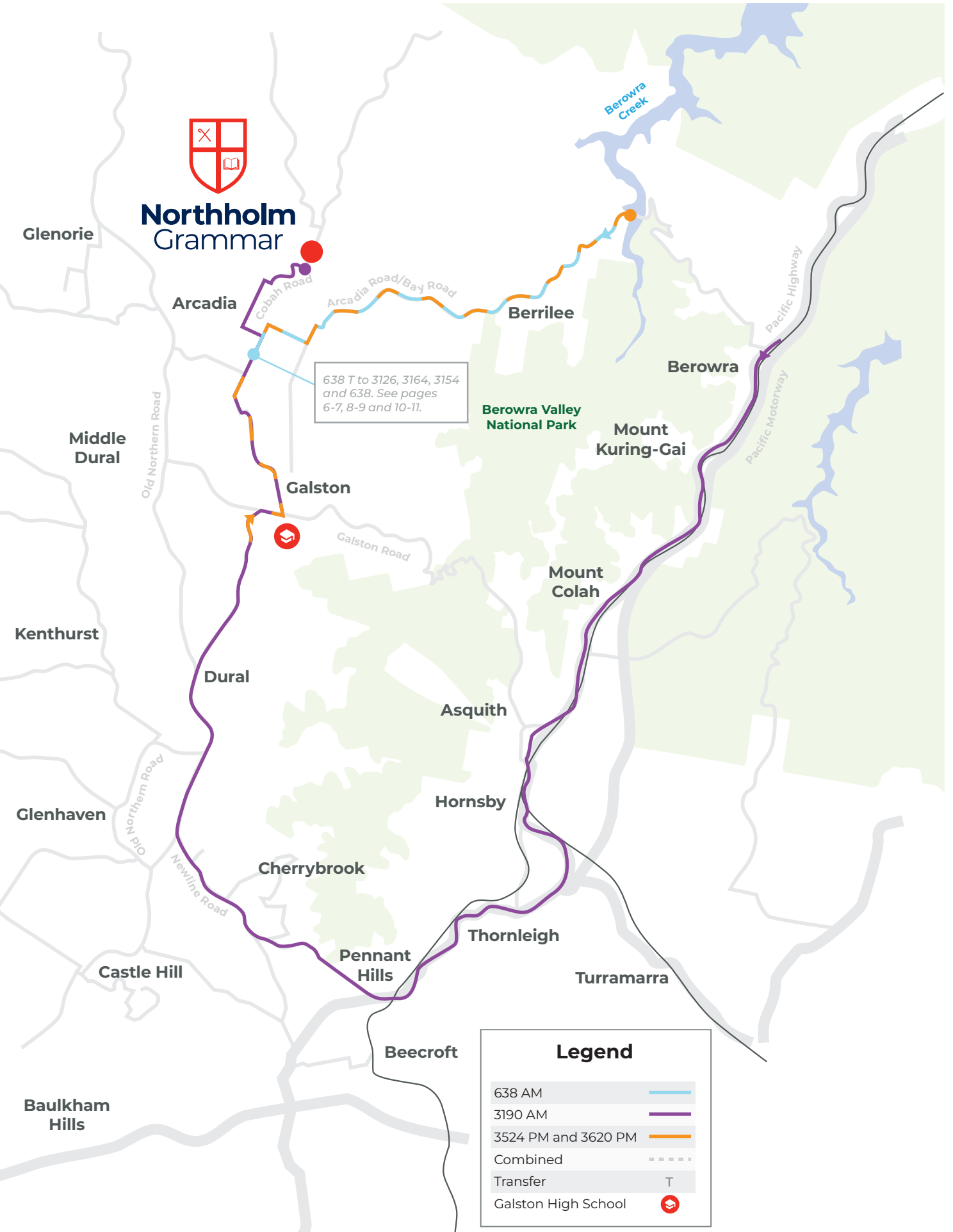
3.30pm: *Exit Galston HS* via Galston, L>Arcadia, Arcadia PS (3.43pm), Arcadia, Bay, Chilcott Rd (3.53pm), Bay Rd to Berowra Waters.







# Northholm Grammar



**Legend**

- 638 AM
- 3190 AM
- 3524 PM and 3620 PM
- Combined
- Transfer
- Galston High School

# Box Hill

## AM Route

### 3160

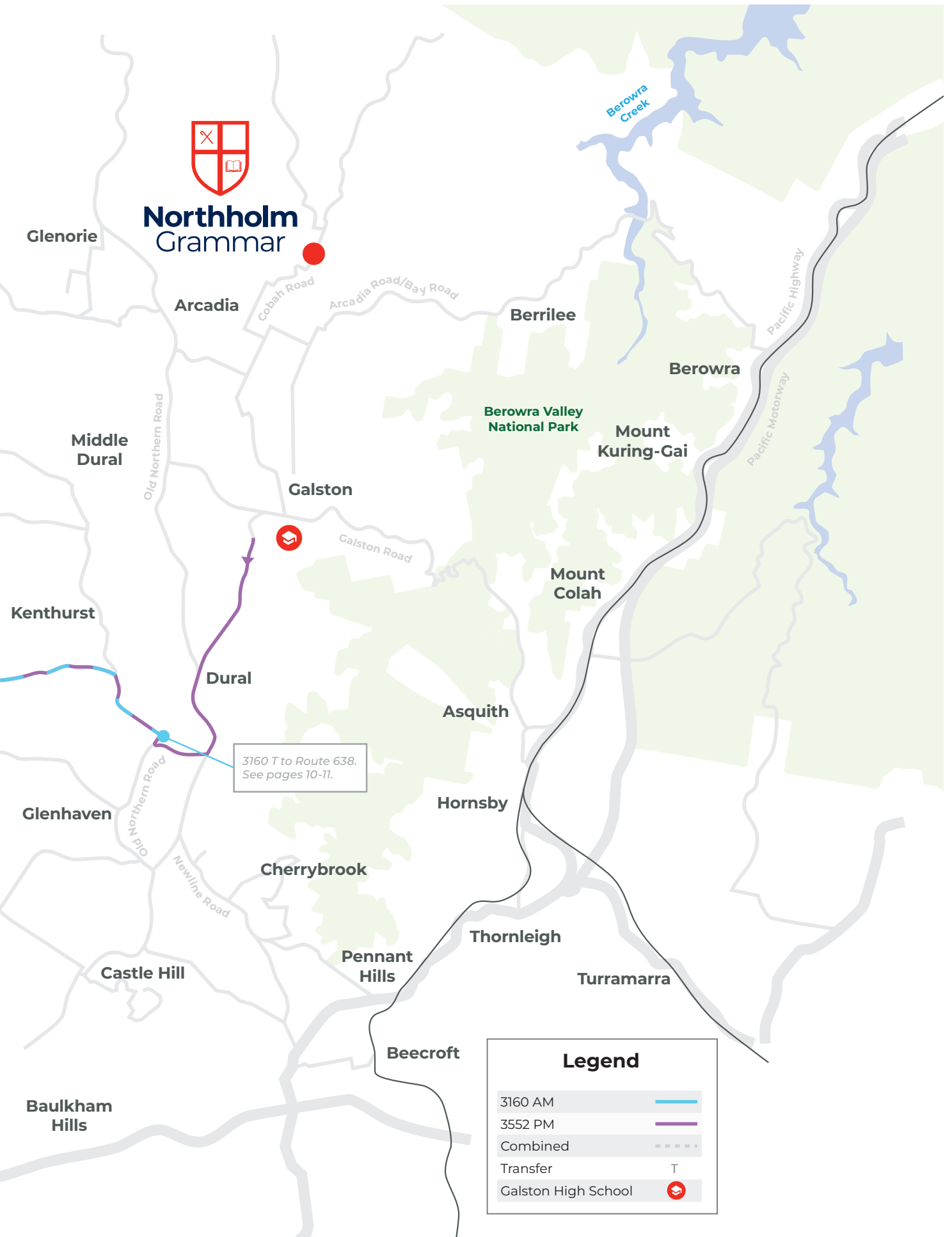
Departs from Box Hill  
7:10am: Exit Old Pitt Town & Terry Rd via Old Pitt Town, L>Nelson, U-turn at Blind, return via Nelson, Mason, L>Terry, L>Alan, L>Windsor, L>Nelson, L>Hynds, Nelson & Edwards Bus Bay, (7.23am), L>Nelson, R>Edwards, L>Annangrove, R>Kenthurst, R>Old Northern, Round Corner (7.45am). Transfer to Route 638 (see pages 10-11).

## PM Route

### 3552

To Box Hill  
3:20pm: Exit Galston HS via L>Galston, L>Old Northern, R>Kenthurst, L>Kenthurst, R>Hills Grammar (3.43pm), R>Kenthurst, L>Annangrove, R>Edwards, L>Nelson, R>Hynds, Edwards & Nelson Bus Bay (4.02pm), L>Nelson, L>Mason, R>Terry, R>George, L>Old Pitt Town, L>Terry, R>Windsor, R>Mount Carmel, L>Brahman to Letoken Way.







# Northholm Grammar

79 Cobah Road  
Arcadia NSW 2159

02 9656 2000  
[admin@northholm.nsw.edu.au](mailto:admin@northholm.nsw.edu.au)  
[northholm.nsw.edu.au](http://northholm.nsw.edu.au)